


# MEIGSVILLE TOWNSHIP SECTION 28 R11 TWP 10 MORGAN COUNTY, OHIO



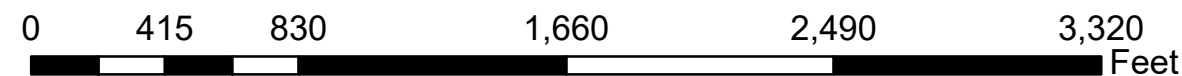
PIN	Owner	VOL	PAG	LegalDescr	Acres	Survey_Ref
120-003-930-0	223 PROPERTIES LLC	OR217	575	R11 T10 S28 SD 9	57.5	NoSurvey.pdf
120-004-420-1	BAKER STEVEN C	OR205	1548	R11 T10 S28 SD 43	0.134	MIG-0197.pdf
120-002-720-1	BAKER STEVEN C	OR205	1548	R11 T10 S28 SD 42	3.244	MIG-0130.pdf
120-000-230-0	BAKER STEVEN C	OR205	1548	R11 T10 S28 SD 29	1.44	MIG-0197.pdf
120-002-780-1	BAKER STEVEN C	OR205	1548	R11 T10 S28 SD 46	1.279	MIG-0203.pdf
120-000-470-0	BROTHERS GLEN C	D.V 169	373	R11 T10 S28 SD 16	0.5	NoSurvey.pdf
120-000-450-0	BROTHERS GLEN C	D.V 169	373	R11 T10 S28 SD 5	2	NoSurvey.pdf
120-000-440-0	BROTHERS GLEN C	D.V 169	373	R11 T10 S28 SD 4	1.25	NoSurvey.pdf
120-000-460-0	BROTHERS GLEN C	D.V 169	373	R11 T10 S28 SD 8	82.233	NoSurvey.pdf
120-004-420-0	BUCHANAN HERBERT J JR & BONNIE	OR235	4483	R11 T10 S28 SD 26	1.639	MIG-0327.pdf
120-007-360-0	FAULHABER MARK A & MARY JANE	D.V 206	596	R11 T10 S28 SD 40	2.56	NoSurvey.pdf
120-007-320-0	FAULHABER MARK A & MARY JANE	D.V 206	596	R11 T10 S28 SD 35	5.49	MIG-0033.pdf
120-007-350-0	FAULHABER MARK A & MARY JANE	D.V 206	596	R11 T10 S28 SD 39	9.92	NoSurvey.pdf
120-007-310-0	FAULHABER MARK A & MARY JANE	D.V 206	596	R11 T10 S28 SD 36	0.02	MIG-0033.pdf
120-007-330-0	FAULHABER MARK A & MARY JANE	D.V 206	596	R11 T10 S28 SD 6	2.5	NoSurvey.pdf
120-007-340-0	FAULHABER MARK A & MARY JANE	D.V 206	596	R11 T10 S28 SD 19	5.85	NoSurvey.pdf
120-008-250-0	FLUHARTY PATTY J & PATTI JEAN	OR218	3327	R11 T10 S28 SD 3	21.5	NoSurvey.pdf
120-008-260-0	FLUHARTY PATTY J & PATTI JEAN	OR218	3327	R11 T10 S28 SD 17	21.5	NoSurvey.pdf
120-002-780-0	GHEEN LUKE R	OR114	432	R11 T10 S28 SD 34	0.862	NoSurvey.pdf
120-000-200-1	HAMBEL CHAD M	OR204	360	R11 T10 S28 SD 49	5	MIG-0400.pdf
120-000-200-0	HAMBEL CHAD M	OR216	1864	R11 T10 S28 SD 22	3.85	NoSurvey.pdf
120-004-420-4	HOPKINS MATTHEW D & JEANNA D	OR144	788	R11 T10 S28 SD 48	15.779	MIG-0328.pdf
120-002-330-0	HOSKINSON JAMES L & ANGIE K	OR84	243	R11 T10 S28 SD 28	1.43	MIG-0118.pdf
120-002-340-0	HOSKINSON JAMES L & ANGIE K	OR84	243	R11 T10 S28 SD 27	1.04	MIG-0118.pdf
120-002-360-0	HOSKINSON JAMES L & ANGIE K	OR84	243	R11 T10 S28 SD 32	0.38	NoSurvey.pdf
120-002-350-0	HOSKINSON JAMES L & ANGIE K	OR84	243	R11 T10 S28 SD 31	5.276	NoSurvey.pdf
120-002-380-0	HOSKINSON JAMES L & ANGIE K	OR84	243	R11 T10 S28 SD 30	1.15	NoSurvey.pdf
120-002-370-0	HOSKINSON JAMES L & ANGIE K	OR84	243	R11 T10 S28 SD 33	3.14	MIG-0118.pdf
120-000-210-0	JOHNSON KURT W & KELLY R	OR206	2566	R11 T10 S28 SD 35	66.69	MIG-0405.pdf
120-004-420-3	KASTER GILBERT GARY & MARY SUS	OR208	786	R11 T10 S28 SD 45	0.759	MIG-0197.pdf
120-004-420-2	KASTER GILBERT GARY & MARY SUS	OR208	786	R11 T10 S28 SD 44	0.759	MIG-0197.pdf
120-004-540-0	KIDD CHESTER JR & SHIRLEY	D.V 184	665	R11 T10 S28 SD 20	0.767	MIG-0102.pdf
120-005-010-0	KRIGBAUM KENNETH C & KARLA J	D.V 158	729	R11 T10 S28 SD 13	7.59	NoSurvey.pdf
120-003-150-0	KRIGBAUM KRIS E & MICA J	OR103	503	R11 T10 S28 SD 12	88.27	MIG-0297.pdf
120-003-140-0	KRIGBAUM KRIS E & MICA J	OR103	503	R11 T10 S28 SD 23	1.1	NoSurvey.pdf
120-002-780-2	KROTIEWICZ LINDA	OR24	401	R11 T10 S28 SD 47	0.799	MIG-0203.pdf
120-003-650-0	MCKEE JAMESKA DANIALE	OR231	3846	R11 T10 S28 SD 41	3	MIG-0091.pdf
120-008-510-0	PAYNE BETTY JEAN TRUST	OR203	314	R11 T10 S28 SD 1	79.75	NoSurvey.pdf
120-003-720-0	PONCHAK DENNIS W	OR221	2972	R11 T10 S28 SD 14	57.03	NoSurvey.pdf
120-002-670-0	ROTELLINI CARL D	OR206	1291	R11 T10 S28 SD 7	2.66	NoSurvey.pdf
120-002-720-0	ROTELLINI CARL D	OR206	1291	R11 T10 S28 SD 2	2.356	NoSurvey.pdf



Boundaries	
	Hydro
	Section
	Roads
	Lot
	Township
	County
	Parcel
	ROW




Disclaimer: The information that these maps contains is for reference purposes only. Please bring any erros to the attention of the Engineer's Office staff. Thank you




# MEIGSVILLE TOWNSHIP SECTION 28 R11 TWP 10 MORGAN COUNTY, OHIO

PIN	Owner	VOL	PAG	LegalDescr	Acres	Survey_Ref
120-002-430-0	SLIVKA LARRY E & JACKIE S & ANGE	OR16	255	R11 T10 S28 SD 37	1.93	MIG-0059.pdf
120-002-420-0	SLIVKA LARRY E & JACKIE S & ANGE	OR16	255	R11 T10 S28 SD 21	0.63	MIG-0059.pdf
120-002-410-0	SLIVKA LARRY E & JACKIE S & ANGE	OR16	255	R11 T10 S28 SD 15	0.16	MIG-0059.pdf
120-002-440-0	SLIVKA LARRY E & JACKIE S & ANGE	OR16	255	R11 T10 S28 SD 38	2.92	MIG-0059.pdf
120-002-680-0	WALKER-LAMPE SUSAN	OR234	627	R11 T10 S28 SD 10	104.86	MIG-0496.pdf



Boundaries			
	Hydro		Section
	Roads		Lot
	County		Township
	Parcel		ROW



Disclaimer: The information that these maps contains is for reference purposes only. Please bring any erros to the attention of the Engineer's Office staff. Thank you